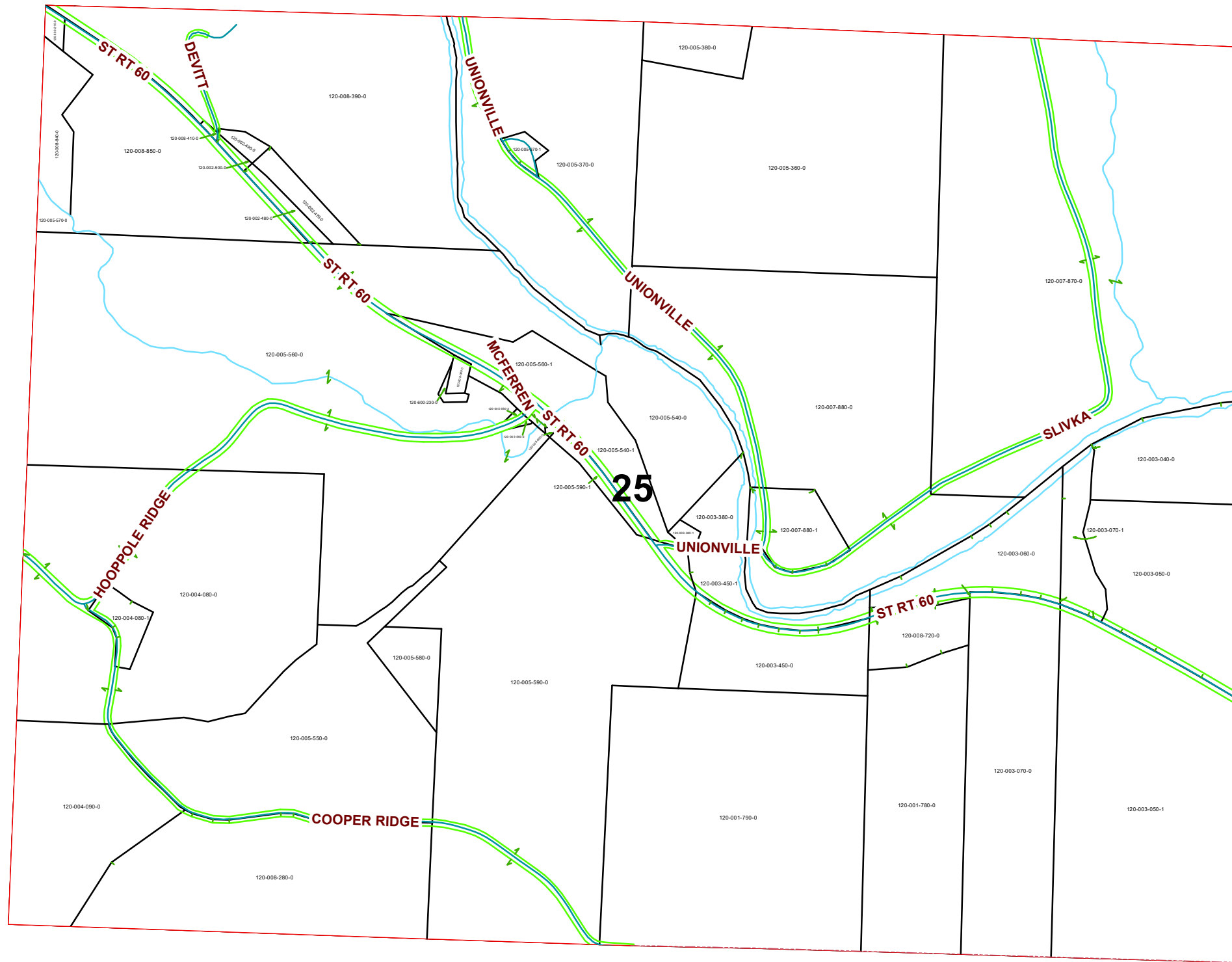



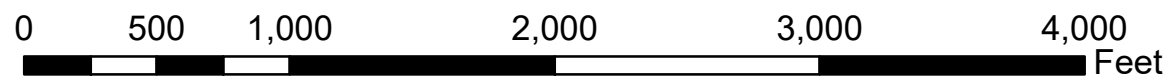
MEIGSVILLE TOWNSHIP SECTION 25 R11 TWP 10 MORGAN COUNTY, OHIO



PIN	Owner	VOL	PAG	LegalDescr	Acres	Survey_Ref
120-005-370-1	ABRAMS ARTHUR & EDNA	D.V	199	400 R11 T10 S25 SD 47	0.791	MIG-0142.pdf
120-007-880-0	AUGENSTEIN LARRY & RUTH	OR223	1866	R11 T10 S25 SD 4-2	53.02	NoSurvey.pdf
120-007-870-0	AUGENSTEIN LARRY & RUTH	OR223	1866	R11 T10 S25 SD 1 S	95.25	NoSurvey.pdf
120-007-880-1	AUGENSTEIN LARRY D & RUTH E CO	OR216	753	R11 T10 S25 S D 42	4.98	MIG-0104.pdf
120-003-060-0	BOONE LUKE W	OR208	2851	R11 T10 S25 SD 27	9.218	MIG-0416.pdf
120-008-720-0	CAMPBELL HAROLD & MAVIS	OR185	565	R11 T10 S25 SD 29	4.292	MIG-0376.pdf
120-600-080-0	CEMETERY (WELLS)			R11 T10 S25 LOT 1	0.5	NoSurvey.pdf
120-001-790-0	CHIPPS WILLIAM F & DONNA M FAMIL	OR214	3188	R11 T10 S25 SD 22	50	NoSurvey.pdf
120-001-780-0	CHIPPS WILLIAM F & DONNA M FAMIL	OR214	3188	R11 T10 S25 SD 25	22.64	NoSurvey.pdf
120-003-050-1	D L E Z REAL ESTATE LLC	OR98	236	R11 T10 S25 SD 53	44.766	NoSurvey.pdf
120-003-070-0	D L E Z REAL ESTATE LLC	OR98	236	R11 T10 S25 SD 24	21.866	NoSurvey.pdf
120-003-050-0	D L E Z REAL ESTATE LLC	OR98	236	R11 T10 S25 SD 23	19.193	MIG-0250.pdf
120-003-040-0	D L E Z REAL ESTATE LLC	OR98	236	R11 T10 S25 SD 2	10.752	MIG-0250.pdf
120-003-450-1	GREENLEE VIRGINIA & MARK	OR87	363	R11 T10 S25 SD 54	4.965	MIG-0277.pdf
120-003-380-1	HART PHILLIP	OR206	1009	R11 T10 S25 SD 55	0.43	MIG-0413.pdf
120-008-840-0	HOOPER DAVID D TRUSTEE	OR204	1667	R11 T10 S25 SD 8	4	NoSurvey.pdf
120-008-850-0	HOOPER DAVID D TRUSTEE	OR204	1667	R11 T10 S25 SD 30	23.67	NoSurvey.pdf
120-005-360-0	LOWE MICHAEL D	D.V	178	165 R11 T10 S25 SD 3	53.25	NoSurvey.pdf
120-005-380-0	LOWE MICHAEL D	D.V	178	165 R11 T10 S25 SD 28	3.75	NoSurvey.pdf
120-005-370-0	LOWE MICHAEL D	D.V	178	165 R11 T10 S25 SD 5-1	34.209	NoSurvey.pdf
120-003-070-1	LUKE W BOONE	OR227	2091	R11 T10 S25 SD 56	3.482	MIG-0264.pdf
120-005-580-0	MCFERREN LINDA & JERRI LYNNE OLI	OR206	1993	R11 T10 S25 SD 33	3.15	NoSurvey.pdf
120-005-550-0	MCFERREN LINDA & JERRI LYNNE OLI	OR206	1993	R11 T10 S25 SD 13-	30.31	NoSurvey.pdf
120-005-590-0	MCFERREN LINDA & JERRI LYNNE OLI	OR206	1993	R11 T10 S25 SD 34	74.212	NoSurvey.pdf
120-005-540-0	MCFERREN LINDA & JERRI LYNNE OLI	OR206	1993	R11 T10 S25 SD 9 S	13.35	NoSurvey.pdf
120-005-570-0	MCFERREN LINDA & JERRI LYNNE OLI	OR206	1993	R11 T10 S25 SD 18	0.25	NoSurvey.pdf
120-005-600-0	MCFERREN LINDA & JERRI LYNNE OLI	OR206	1993	R11 T10 S25 SD 35	0.1	NoSurvey.pdf
120-005-560-0	MCFERREN LINDA & JERRI LYNNE OLI	OR206	1993	R11 T10 S25 SD 17	105.24	NoSurvey.pdf
120-004-090-0	PONCHAK DENNIS W	OR34	35	R11 T10 S25 SD 12	18.06	NoSurvey.pdf
120-004-080-0	PONCHAK DENNIS W	OR34	35	R11 T10 S25 SD 11	53.979	NoSurvey.pdf
120-004-080-1	PONCHAK DENNIS W TOD OSA W PO	OR235	4962	R11 T10 S25 S D 43	2.021	MIG-0105.pdf
120-008-280-0	PONCHAK RODNEY BLAKE & BRADLE	OR229	2841	R11 T10 S25 SD 14	28.31	MIG-0336.pdf
120-003-380-0	SARVER THOMAS R & JOANIE K	OR235	69	R11 T10 S25 SD 20	2.668	MIG-0395.pdf
120-005-590-1	STATE OF OHIO ODOT	OR32	798	R11 T10 S25 SD 49	0.968	NoSurvey.pdf
120-005-540-1	STATE OF OHIO ODOT	OR32	798	R11 T10 S25 SD 48	1.6	NoSurvey.pdf
120-005-560-2	STATE OF OHIO ODOT	OR32	798	R11 T10 S25 SD 51	0.013	NoSurvey.pdf
120-005-560-3	STATE OF OHIO ODOT	OR32	798	R11 T10 S25 SD 52	0.042	NoSurvey.pdf
120-005-560-1	STATE OF OHIO ODOT	OR32	798	R11 T10 S25 SD 50	2.764	NoSurvey.pdf
120-600-210-0	TOWNSHIP TRUSTEES			R11 T10 S25 LOT 1	0.5	NoSurvey.pdf
120-600-230-0	TOWNSHIP TRUSTEES PLETCHER			R11 T10 S25 LOT 3	0.28	NoSurvey.pdf




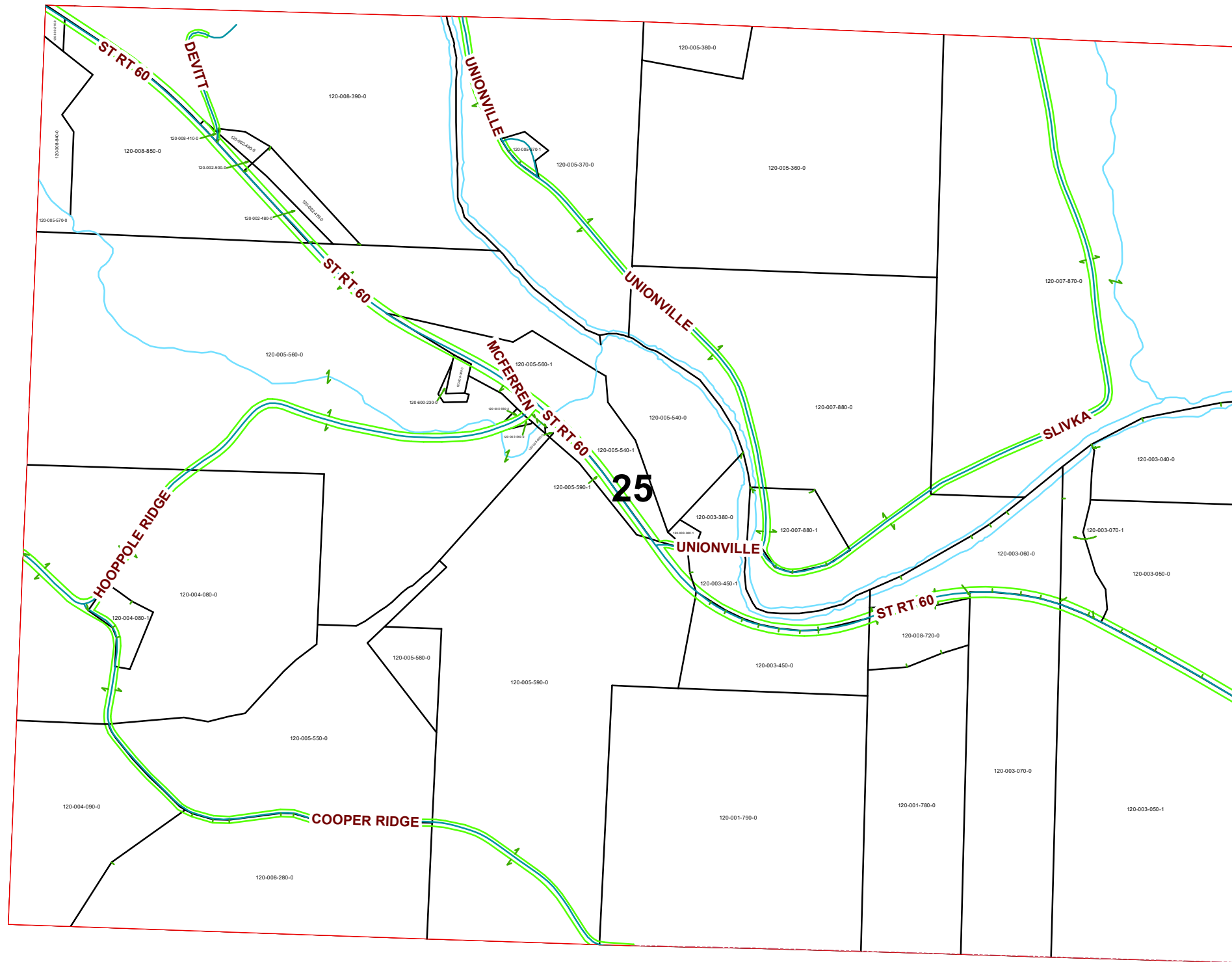
Boundaries		Hydro	Section
—	Roads	—	Lot
—	County	—	Parcel
—		—	Township
—		—	ROW



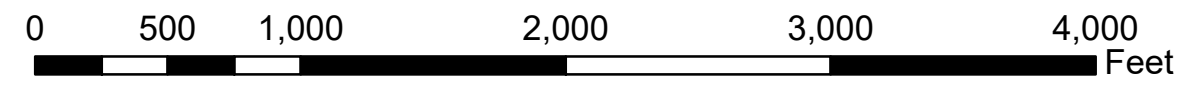
Disclaimer: The information that these maps contains is for reference purposes only. Please bring any erros to the attention of the Engineer's Office staff. Thank you

MEIGSVILLE TOWNSHIP SECTION 25 R11 TWP 10 MORGAN COUNTY, OHIO

PIN	Owner	VOL	PAG	LegalDescr	Acres	Survey_Ref
120-002-480-0	VAN HORN EDWARD R & JUANITA E T	OR208	1770	R11 T10 S25 SD 38	1.14	MIG-0005.pdf
120-002-470-0	VAN HORN EDWARD R & JUANITA E T	OR208	1770	R11 T10 S25 SD 39	2.14	MIG-0005.pdf
120-002-500-0	VAN HORN EDWARD R & JUANITA E T	OR208	1770	R11 T10 S25 SD 40	0.32	MIG-0005.pdf
120-002-490-0	VAN HORN EDWARD R & JUANITA E T	OR208	1770	R11 T10 S25 SD 41	0.64	MIG-0005.pdf
120-008-410-0	VAN HORN EDWARD R & JUANITA E T	OR208	1770	R11 T10 S25 SD 37	0.1	NoSurvey.pdf
120-008-390-0	VAN HORN EDWARD R & JUANITA E T	OR208	1770	R11 T10 S25 SD 6	41.87	NoSurvey.pdf
120-003-450-0	VARGO DIXIE L	OR204	3315	R11 T10 S25 SD 7-1	10.242	MIG-0394.pdf



Boundaries			
	Hydro		Section
	Roads		Lot
	County		Township
	Parcel		ROW



Disclaimer: The information that these maps contains is for reference purposes only. Please bring any erros to the attention of the Engineer's Office staff. Thank you